



The Forgotten Realms Atlas Project



Book Two: Chult and the Shining South



By Rich Lescoafflatr

A collection of Forgotten Realms maps and locations
for the world's greatest roleplaying game



The Forgotten Realms Atlas Project Book Two

"Where'er you may wish to go upon the face of known Faerun,
I have ventured there before you."

– Volothamp "Volo" Geddarm

INTRODUCTION

This is the second in of a collection of maps to use as a reference for players and Dungeon Masters alike. This set of maps will focus on the majority of Southern and Southwest Faerun.

The next volume will focus on Eastern Faerun, Kara Tur, and Zakhara.

Enjoy!

– Rich Lescouflair

TABLE OF CONTENTS

MAP ONE: THE CHULTAN PENINSULA.....	2
MAP TWO: THE SHINING SOUTH.....	3
MAP THREE: THE OLD EMPIRES.....	4
MAP FOUR: THE ISLE OF LANTAN.....	5
MAP FIVE: THE LOST ISLAND OF NIMBRAL..	6
MAP LEGEND.....	7
BONUS MAP: THE ISLE OF EVERMEET.....	8

By RICH LESCOUFLAIR



DUNGEONS & DRAGONS, D&D, Wizards of the Coast, Forgotten Realms, Ravenloft, the dragon ampersand, and all other Wizards of the Coast product names, and their respective logos are trademarks of Wizards of the Coast in the USA and other countries.

This work contains material that is copyright Wizards of the Coast and/or other authors. Such material is used with permission under the Community Content Agreement for **Dungeon Masters Guild**. Various map elements created using Profantasy Campaign Cartographer Plus.

All other original material in this work is copyright ©2016 by **Castle Skydawn Design** and published under the Community Content Agreement for Dungeon Masters Guild.



CALIMSHAN

LANTAN'S
REST

THE
SHINING
SEA

THE TRACKLESS SEA

CHULT

SAMARACH

THINDOL

TASHALAR

NIMBRAL
(PRESUMED LOCATION)

THE GREAT SEA



Scale in Miles

RL

Castle Tethyr
Myratma
Ith River
Memnon
Calim Desert
Calimport

Gulf of Leath
Ortil
The Sambar Run

Mother of Mists

Bay of Chult
Fort Beluarian

Port Nyanzaru

The Mistcliffs

Quomec

Ruins of Mezro

The Dawn Warrior

Kobold Mountains

Valley of Lost Honor

Peaks of Flame

Narubel

The Whale's Flukes

The Samartogh

Taruin

Thindar

Samargol

Beacon Rocks



CALIMSHAN

SESPECH

BORDER KINGDOMS

THE SHAAAR

ELFHARROW

HALRUAA

THE SHINING SEA

The Lake of Steam

THE GREAT SEA

Geographical Features: Forest of Mir, Marching Mountains, Omlarandin Mtns., Cloven Mtns., Winterwood, Thornwood, Chondalwood, Firesteap Mountains, Shaarwood, Rathgaunt Hills, Channathwood, The Black Jungles, The Mhair Jungles, The Misty Vale, Shaarreach Forest, The Nath, Miaroghal, Grollwatch Mtns., Rithild (The Great Swamp).

Cities and Towns: Darromar, Saradush, Kzelter, Mintar, Saelmur, Ankhapur, Nagarr, Vhep, Yeshpek, Tulmon, Sudolphor, Themasultur, Theymarsh, Yallasch, Ormpur, Sheirtalar, Lushpool, Ithmong, Lapalgard, Tashluta, Sammaresh, Halarahh, Halagard, Guilmarl.

Rivers and Waterways: Ith River, Minnar R., Winterloak R., Arran River, The Nagaflow, Shaar River, Lhespenbog, Channath River, Harar R., Ghalagar R., Aluar R., Maeru River.

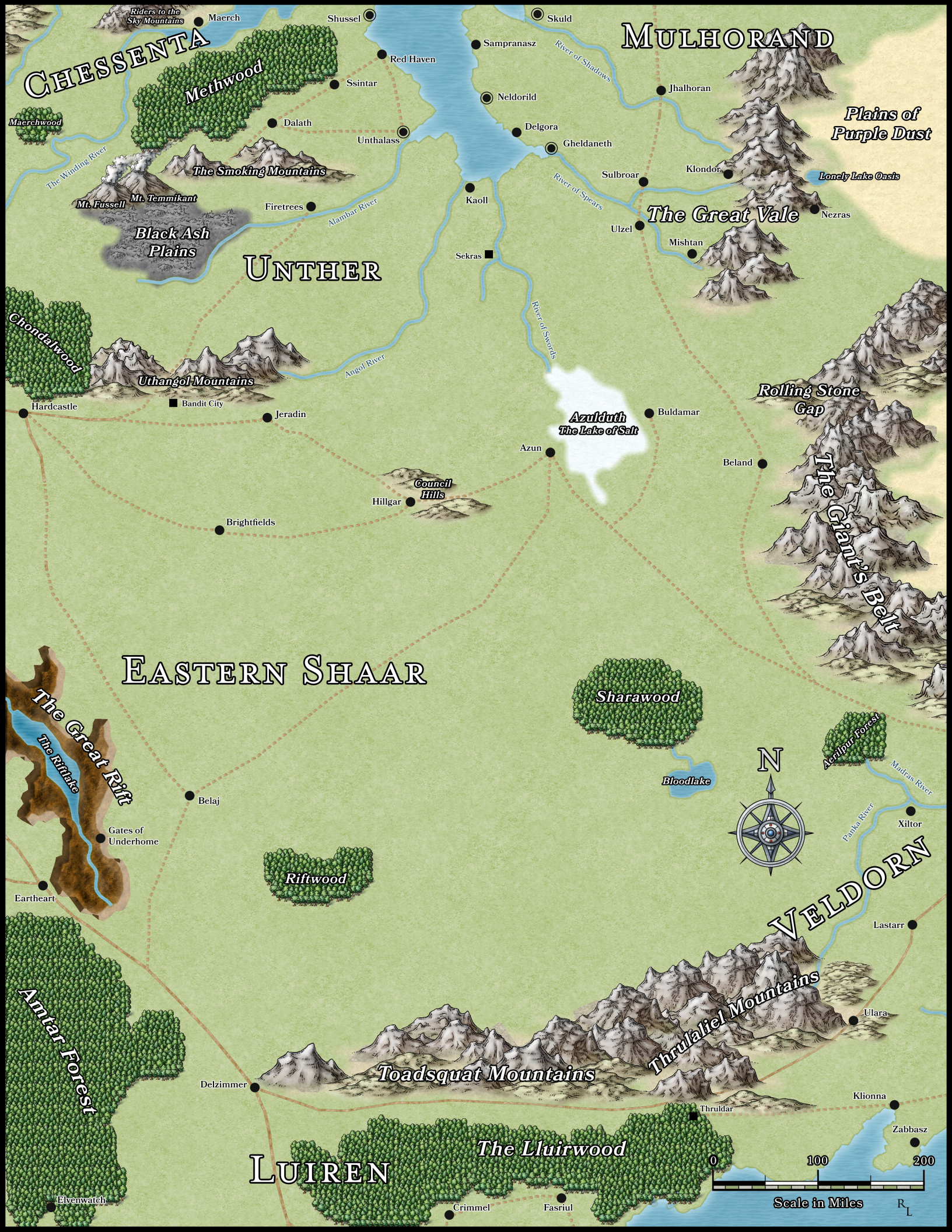
Mountains and Hills: Marching Mountains, Omlarandin Mtns., Cloven Mtns., Firesteap Mountains, Rathgaunt Hills, Dun Hills, The Nath, Miaroghal, Grollwatch Mtns.

Other Locations: Monrativi Teshi Mir, Isle of Memory, Volothamp, Almraiven, Schamedar, Urbeth, Tharsult, Thairghal, The West Wall, The East Wall, Bay of Taertal, Bay of Azumi, Bay of Pirates, Three Swords.

Directions: To the Great Rift (indicated by an arrow pointing right).



Scale in Miles



CHESSENTA

MULHORAND

UNTHER

EASTERN SHAAR

LUIREN

VELDORN

Methwood

Chondalwood

Sharawood

Riftwood

Antar Forest

The Lluirwood

Aerilpur Forest

Riders to the Sky Mountains

The Smoking Mountains

Black Ash Plains

Uthangol Mountains

The Great Vale

Plains of Purple Dust

Lonely Lake Oasis

Rolling Stone Gap

The Giant's Belt

Toadsquat Mountains

Thruhlaiel Mountains

The Winding River

Mabar River

Angol River

River of Swords

River of Shadows

River of Spears

Madras River

Paanka River

Maerch

Shussel

Red Haven

Ssintar

Dalath

Unthalass

Firetrees

Kaoll

Sekras

Sampranasz

Neldorild

Delgora

Gheldaneth

Sulbroar

Jhalhoran

Klondor

Ulzel

Mishtan

Nezras

Hardcastle

Bandit City

Jeradin

Brightfields

Hillgar

Council Hills

Azun

Buldamar

Beland

Earthart

Gates of Underhome

Belaj

Xiltor

Lastarr

Delzimmer

Thruldar

Ulara

Klionna

Zabbasz

Elvenwatch

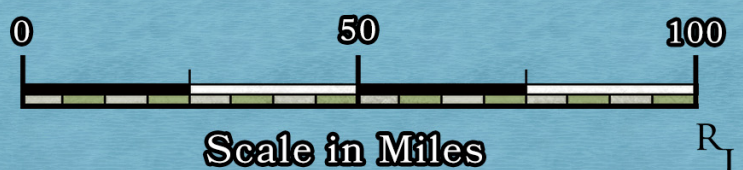
Crimmel

Fasriul



Scale in Miles

R_L





Scale in Miles

MAP LEGEND



Sea

Deciduous Forest

Coniferous Forest


Mountains

Hills

Rocky Terrain

Volcano

Marsh



Desert

Swamp

Jungle

River

Roads

City

Town

Structure
or Ruins

EVERMEET ISLAND

