


Gairns





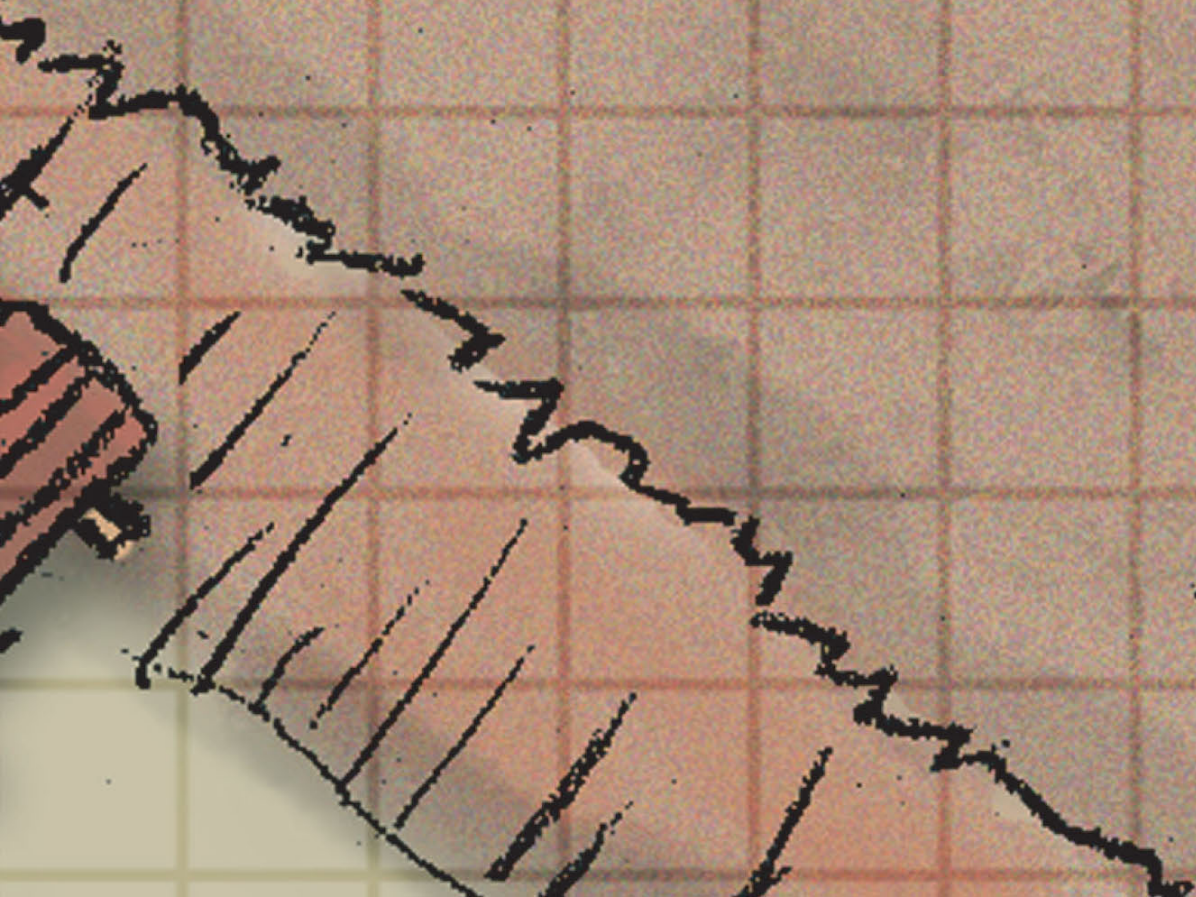
Stable



11'

Far

1 Squar




mhhouse

e - 5ft.



7



5°







7°





THE
MOUNTAIN
VIEW
SCHOOL
DISTRICT



A hand-drawn map on graph paper. The map features a central label "Hills" in a stylized, outlined font. Two white arrows originate from the label, one pointing towards a series of curved contour lines in the upper right and another pointing towards a similar series of contour lines in the lower right. The contour lines are drawn with black ink and have short, perpendicular tick marks. In the bottom right corner, the text "10'" is written in green ink.

Hills

10'



6'





5.

2×10^{10}

1.5×10^{10}

10^8

10^8

10^8

10^8



4°


111

111

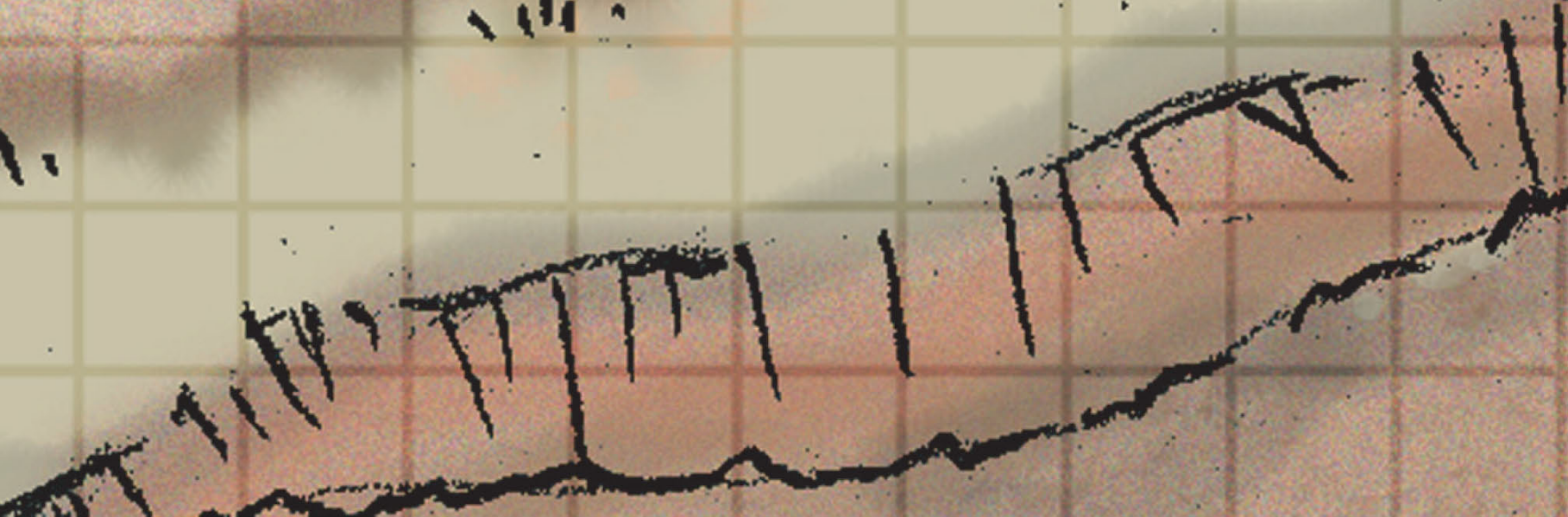
11/11/11


11/11/11

11/11/11




oad



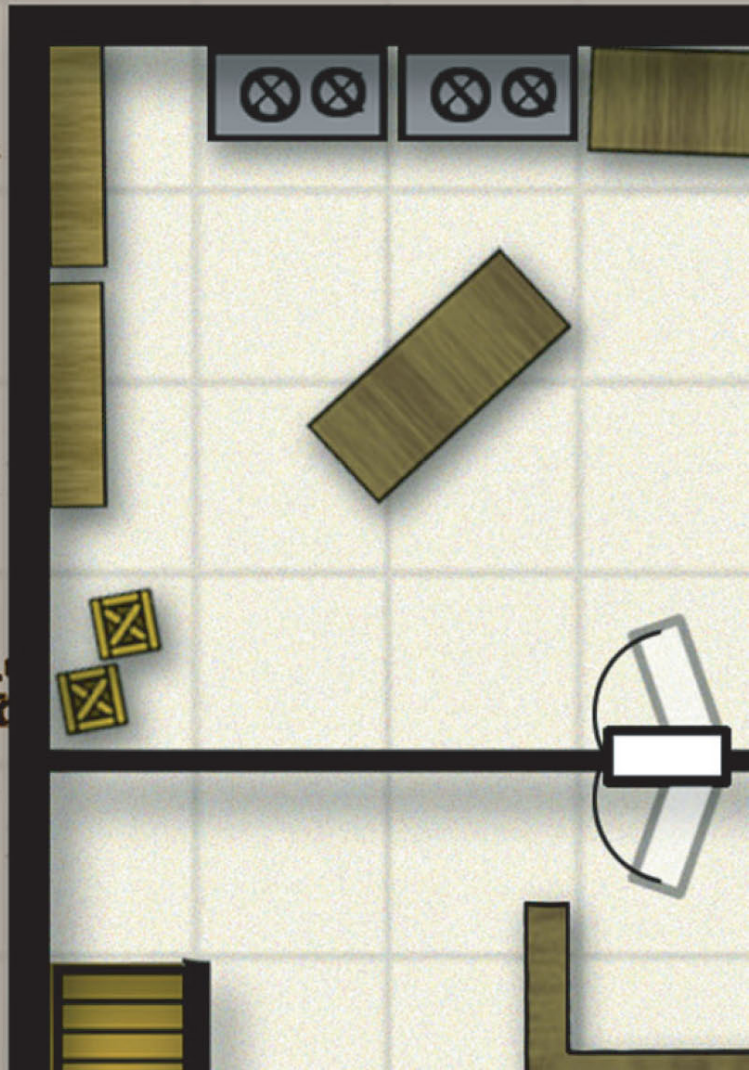


Cliff



SCM

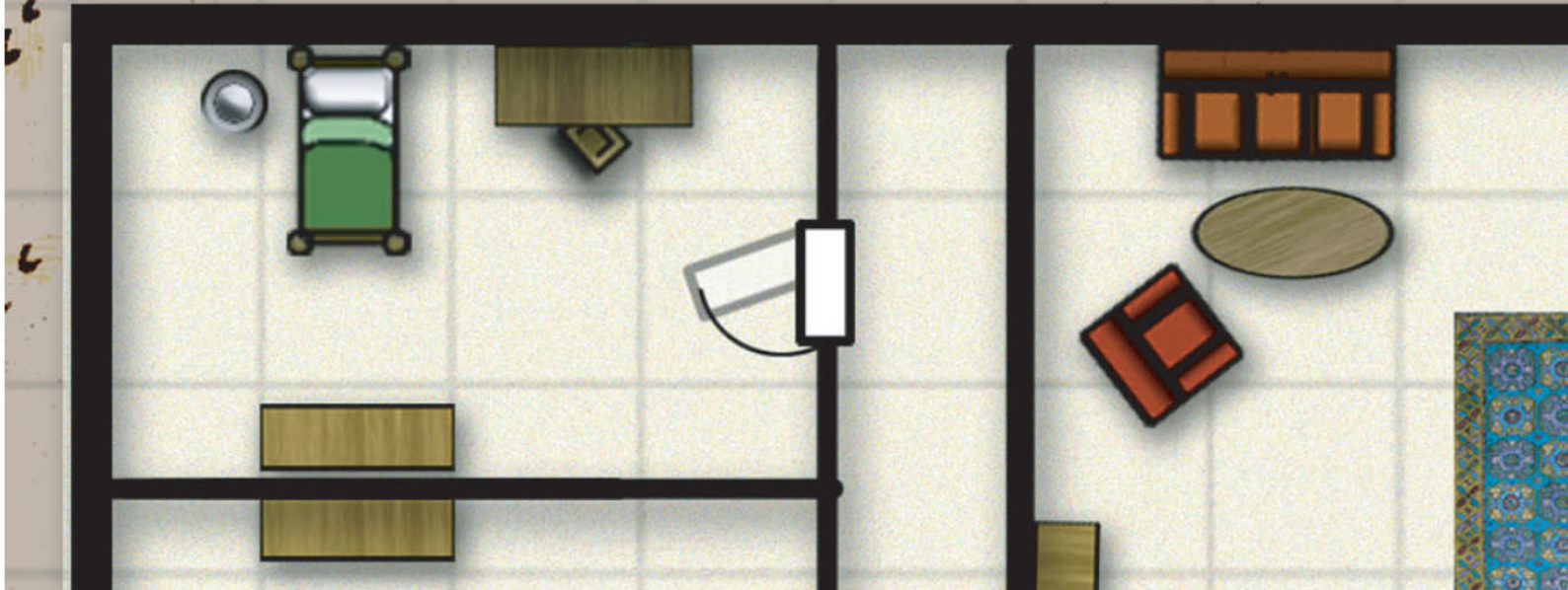
1st Floor






ison Apple Pub







2nd Floor



6 6 6 6 6

6
6


6
6
6
6
6

6

6


6










SCM










First




Floor










Second and T




Third Floor







Fourth



o Floor



